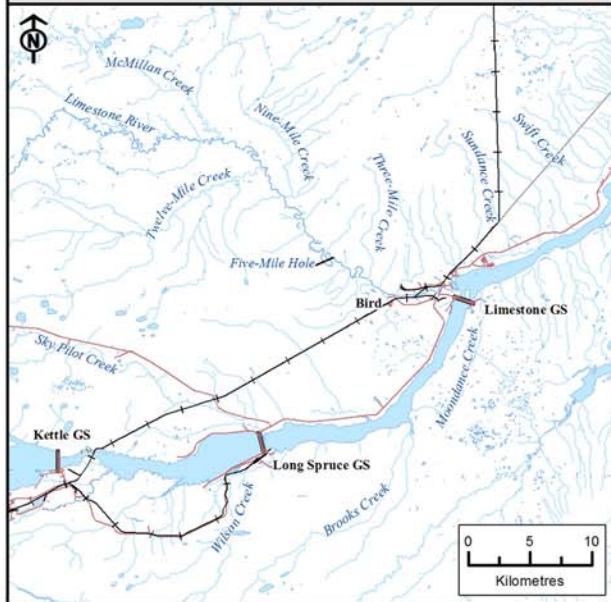
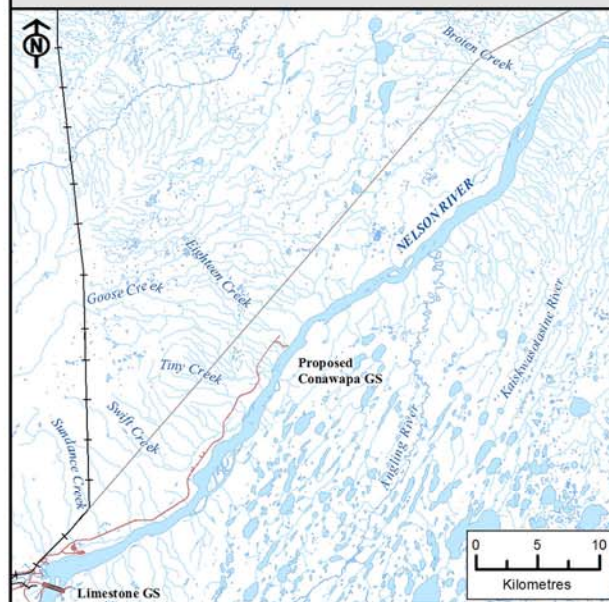


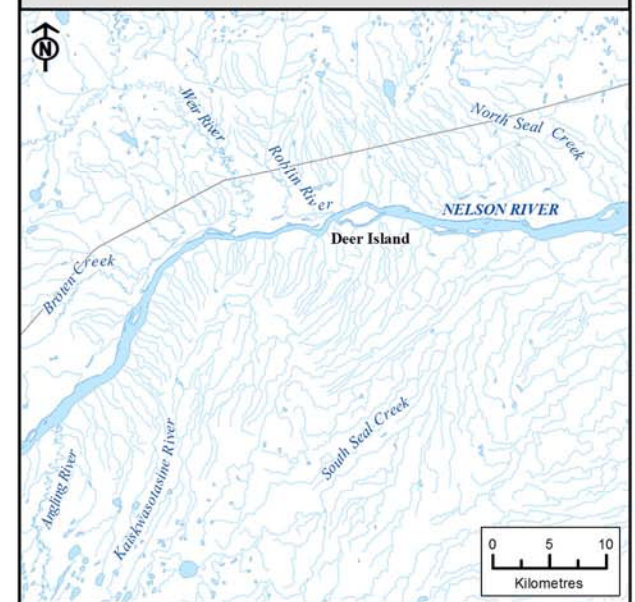
### KETTLE GS/LIMESTONE GS



### LIMESTONE GS TO ANGLING RIVER



### ANGLING RIVER TO GILLAM ISLAND



# Conawapa Project Area Tag Return Form

If a tagged fish is captured (thin, green, numbered plastic tag) please fill out as much information as possible and mark on the maps provided the approximate location of the caught fish.

Name: \_\_\_\_\_

Address: \_\_\_\_\_

Date of Capture: \_\_\_\_\_

Location of Capture: \_\_\_\_\_

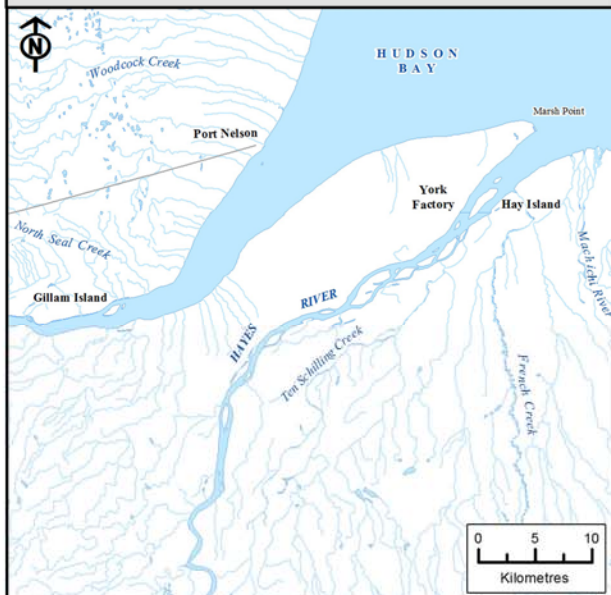
Species of Fish: \_\_\_\_\_

Tag Number(s): \_\_\_\_\_

*Please include any extra information on the back of this sheet for all fish released or include the tag with the tag return form if the fish was kept.*



### NELSON & HAYES RIVER MOUTH/ESTUARY



### UPPER HAYES RIVER/GODS RIVER

