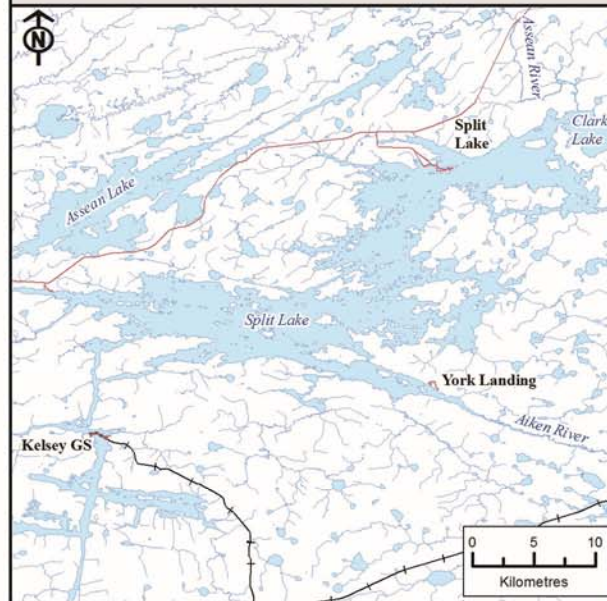


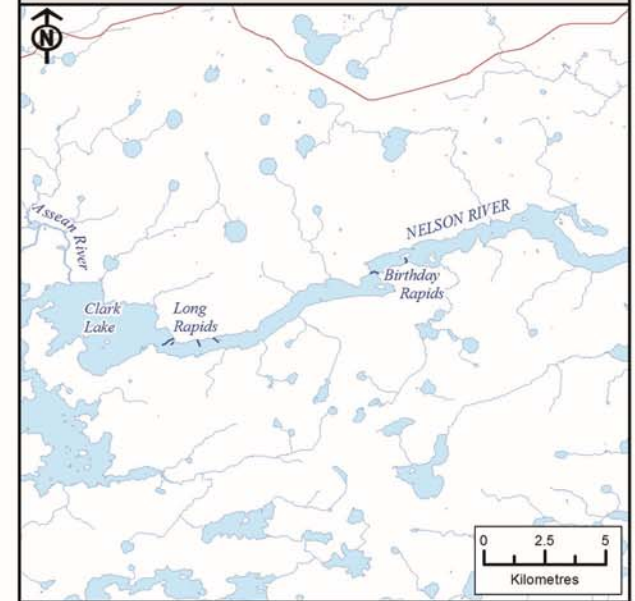
KELSEY GS/LOWER BURNTWOOD RIVER



SPLIT LAKE



CLARK LAKE TO BIRTHDAY RAPIDS

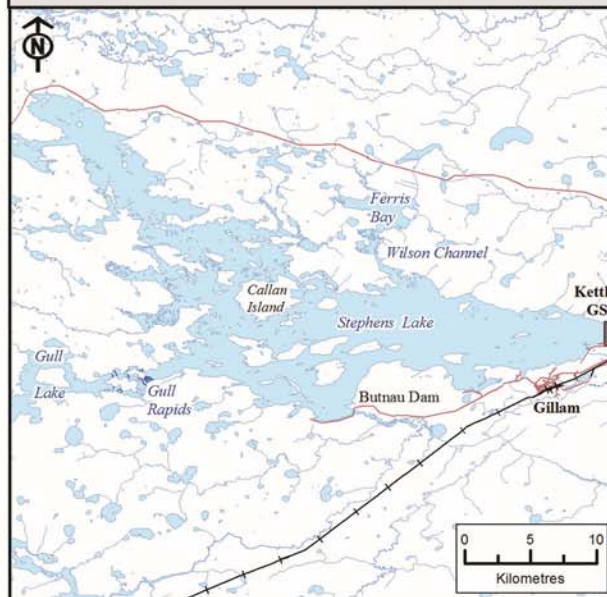


Keeyask Project Area Tag Return Form

BIRTHDAY RAPIDS TO GULL LAKE



GULL RAPIDS/STEPHENS LAKE



If a tagged fish is captured (thin, green, numbered plastic tag) please fill out as much information as possible and mark on the maps provided the approximate location of the caught fish.

Name: _____

Address: _____

Date of Capture: _____

Location of Capture: _____

Species of Fish: _____

Tag Number(s): _____

Please include any extra information on the back of this sheet for all fish released or include the tag with the tag return form if the fish was kept.