







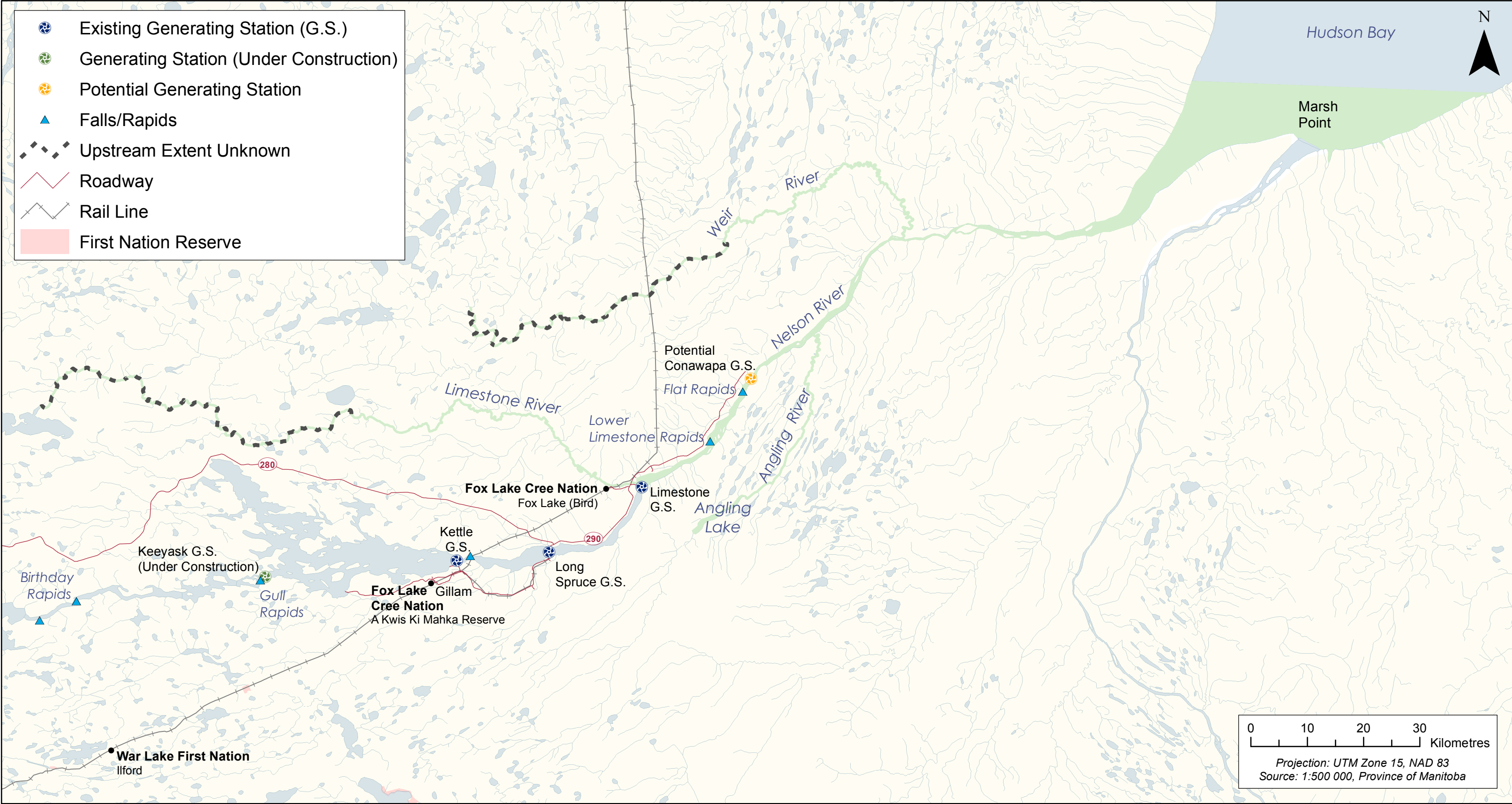


-  Existing Generating Station (G.S.)
-  Generating Station (Under Construction)
-  Potential Generating Station
-  Falls/Rapids
-  Upstream Extent Unknown
-  Roadway
-  Rail Line
-  First Nation Reserve



0 10 20 30 Kilometres

Projection: UTM Zone 15, NAD 83  
Source: 1:500 000, Province of Manitoba